



COMMISSION FOR THE GEOLOGICAL MAP OF THE WORLD (CGMW)
COMMISSION DE LA CARTE GÉOLOGIQUE DU MONDE (CCGM)



Notice

WORLD GRAVITY MAP *CARTE GRAVIMÉTRIQUE MONDIALE*

Scale 1 : 50 000 000 / *Echelle 1 : 50 000 000*
(First edition – 2012)

MAP 1 / CARTE 1

COMPLETE SPHERICAL BOUGUER ANOMALY
ANOMALIE DE BOUGUER SPHERIQUE COMPLETE

MAP 2 / CARTE 2

ISOSTATIC ANOMALY (AIRY-HEISKANEN)
ANOMALIE ISOSTATIQUE (AIRY-HEISKANEN)

MAP 3 / CARTE 3

FREE-AIR ANOMALY ON THE EARTH'S SURFACE
ANOMALIE A L'AIR LIBRE SUR LA SURFACE TERRESTRE

Authors

S. BONVALOT, G. BALMINO, A. BRIAIS, M. KUHN, A. PEYREFITTE, N. VALES,
R. BIANCALE, G. GABALDA, G. MOREAUX, F. REINQUIN, M. SARRAILH

BUREAU GRAVIMÉTRIQUE INTERNATIONAL (BGI)

In collaboration with

CENTRE NATIONAL D'ETUDES SPATIALES (CNES)
INSTITUT DE RECHERCHE POUR LE DEVELOPPEMENT (IRD)
INSTITUT NATIONAL DE L'INFORMATION GEOGRAPHIQUE ET FORESTIERE (IGN)
INSTITUT NATIONAL DES SCIENCES DE L'UNIVERS (INSU)
CURTIN UNIVERSITY (AUSTRALIA)
INTERNATIONAL ASSOCIATION OF GEODESY (IAG) - INTERNATIONAL GRAVITY FIELD SERVICE (IGFS)
INTERNATIONAL UNION OF GEODESY AND GEOPHYSICS (IUGG)
INTERNATIONAL UNION OF GEOLOGICAL SCIENCES (IUGS)
UNITED NATIONS, EDUCATIONAL, SCIENTIFIC AND CULTURAL ORGANIZATION (UNESCO)



Co-edited by CGMW-BGI-CNES-IRD - Printed by IGN France
© CGMW-BGI-CNES-IRD

ISBN 978-2-2917310-08-3

Complete spherical Bouguer anomaly / *Anomalie de Bouguer spherique complete*

ISBN 978-2-2917310-09-0

Isostatic anomaly (Airy-Heiskanen) / *Anomalie isostatique (Airy-Heiskanen)*

ISBN 978-2-2917310-07-6

Free-air anomaly on the Earth's surface / *Anomalie à l'air libre sur la surface terrestre*

Reference : Bonvalot, S., Balmino, G., Briais, A., M. Kuhn, Peyrefitte, A., Vales, Biancale, R., Gabalda, G., Moreaux, G., Reinquin, F. Sarrailh, M. World Gravity Map, 1:50000000 map, Eds. : BGI-CGMW-CNES-IRD, Paris, 2012.

Diffusion : CGMW, 77 rue Claude Bernard, 75005 Paris, France. ccgm@club-internet.fr ; www.ccgm.org
IRD Editions, 44 Bd de Dunquerke, 13572 Marseille cedex 02, France. editions@ird.fr ; www.editions.ird.fr

Contact : BGI, Obs. Midi-Pyrénées, 14 av. Ed. Belin, 31400 Toulouse, France. bgi@cnes.fr ; bgi.omp.obs-mip.fr

World Gravity Map

Explanatory notes

The World Gravity Map (WGM) denotes a set of high-resolution gravity anomaly maps and digital grids computed at global scale from available reference Earth's gravity and elevation models. The Release 1.0 (2012) includes a set of three anomaly maps (surface free-air, complete Bouguer and isostatic anomalies) derived from the EGM2008 Geopotential model and the ETOPO1 Global Relief model. The WGM is the first set of global gravity anomaly maps that take into account a realistic Earth model and that consider the contribution of most surface masses (atmosphere, land, oceans, inland seas, lakes, ice caps and ice shelves) (fig.1). Based on rigorous computations that are consistent with geodetic and geophysical definitions of gravity anomalies, WGM provides homogeneous information on the Earth's static gravity field at regional and global scales (also available in digital form) for various geophysical applications in education and research. Further releases are expected to include more surface data (field, marine or airborne surveys) to improve the short wavelengths of the gravity field (potential data providers are invited to contact BGI).

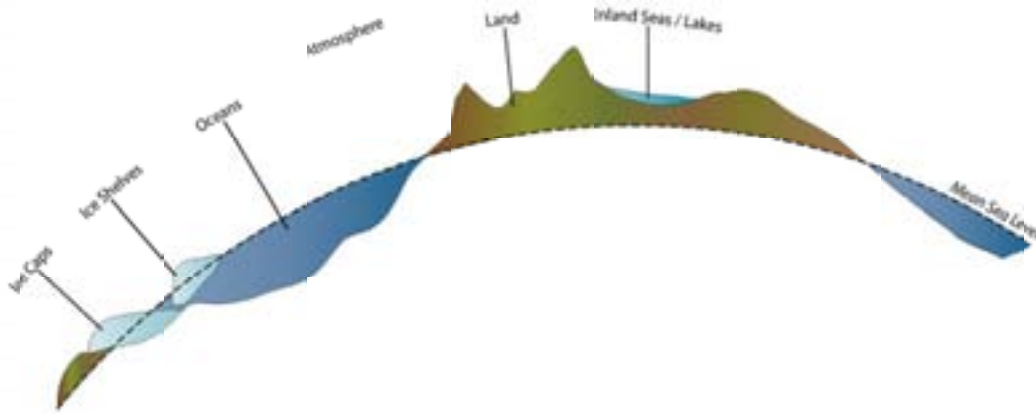


Fig. 1. Surface masses taken into account in WGM Release 1.0 (2012) gravity anomaly computations

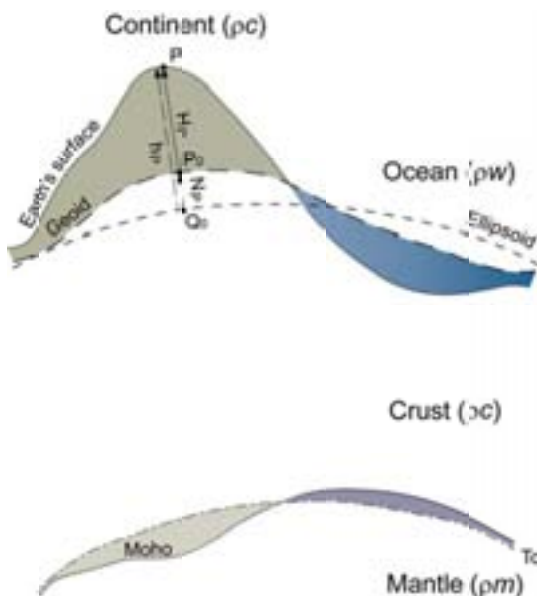
Definition of gravity anomalies

The "gravity anomaly" is defined as the difference between the gravitational acceleration (i.e. gravitation and rotation) caused by the Earth's masses and that generated by a reference mass distribution. Its study is of major importance in geodesy and geophysics and concerns a wide variety of applications in the Earth sciences. In geodesy, gravity anomalies are used to define the figure of the Earth, particularly the geoid surface which is defined as the equipotential surface that more closely represents mean sea level. In geophysics, gravity anomalies are used to investigate the mass-density distribution of the Earth's interior to provide constraints on the geological structures from subsurface, crustal to upper mantle depths. This approach led to the concept of "free-air", "Bouguer" and "isostatic" gravity anomalies described hereafter and used extensively for decades in geophysical interpretation. Recently, new formulations have been proposed to compute gravity anomalies based on both a realistic Earth model and rigorous geodetic definitions. More details on these modern views of anomaly computation can be found in Featherstone and Dentith (1997), Li and Götze (2001), Hackney and Featherstone (2003), Hinze et al. (2005), NGA (2008) and Kuhn et al. (2009).

The *Bouguer gravity anomaly* at a given point P (on the Earth's surface) is given by:

$$\Delta g_B(P) = g_{obs}(P) - g_{theor}(P) = g_{obs}(P) - \gamma_0(Q_0) + \delta g_{FC} - \delta g_{TOP} + \delta g_{Atm} \quad (1)$$

where $g_{obs}(P)$ is the observed gravity at point P and $g_{theor}(P)$ is the theoretical gravity computed from the reference Earth model.



As shown in equation (1) and fig. 2, the theoretical gravity corresponding to point P can be derived from: the normal gravity $\gamma_0(Q_0)$ determined on the surface of the reference ellipsoid (Somigliana-Pizzetti formula), a height correction δg_{FC} (also called the free-air correction) accounting for the change in normal gravity from the reference ellipsoid to the point location using the orthometric height H_P , and a topographic correction δg_{TOP} accounting for the gravity attraction of the surface masses (topography and bathymetry for instance) above or below sea level. The topographic correction δg_{TOP} , also called the complete Bouguer correction in geophysical applications, aims to model and remove non-geological effects and is usually defined as the sum of two terms: the simple Bouguer correction (known as the Bullard B correction) and the terrain correction (known as the Bullard C correction), both of which account for the gravitational attraction produced at point P by, respectively, an infinite Bouguer plate or shell of constant thickness H_P and density ρ_c and by the irregularities of the topography/bathymetry residuals to the Bouguer plate/shell. Note that using h_P (instead of H_P) in the free-air and Bouguer corrections will result in the computation of gravity disturbances (instead of gravity anomalies). δg_{Atm} is an atmospheric correction term, given as a function of elevation with respect to sea level, accounting for the mass of the atmosphere.

Fig. 2.: Schematic graph showing the main geodetic surfaces used in the computation of gravity anomalies. H_P is the orthometric height of P (normal to the geoid in P_0). h_P and N_P are the ellipsoid and geoid heights, respectively (normal to the ellipsoid in Q_0). The lower part illustrates the principle of mass compensation at the crust-mantle boundary used in the Airy-Heiskanen isostatic model.

The resulting complete Bouguer anomaly thus reflects the disturbance between the observed gravity and that computed for a given reference Earth model at a same point P. It is also defined from the *free air anomaly* $\Delta g_{FA}(P)$ as:

$$\Delta g_B(P) = \Delta g_{FA}(P) - \delta g_{TOP} \quad (2)$$

Global computation of gravity anomalies

In geophysical applications, the gravity anomalies are usually computed at local or regional scales and various approximations are applied to achieve computations in planar or spherical geometries. Here, the complete spherical Bouguer anomaly is determined over the whole Earth by computing in a single step the gravity contribution of all mentioned surface masses above or below the mean sea surface (fig.1). In the same way, the contribution of their compensation at the crustal-mantle boundary is also computed in spherical geometry on the base of isostatic equilibrium (Airy-Heiskanen model) to determine the corresponding isostatic anomaly. A spherical harmonic approach has been used to provide homogeneous and accurate global computations of gravity corrections and anomalies up to degree 10800 (1'x1' half-wavelength equivalent spatial resolution). To achieve this level of accuracy, new theoretical developments were required in order to handle spherical harmonics to ultra high degrees (Balmino et al., 2011).

The spherical Bouguer gravity anomaly at a given point P of the Earth's surface is given by:

$$\Delta g_B(P) = \Delta g_{Surface\ free-air} - \delta g_{Surface\ masses} = g_{obs}(P) - \gamma(Q) - \delta g_{Surface\ masses} + \delta g_{Atm} \quad (3)$$

where $g_{obs}(P)$ is the observed gravity at point P, $\gamma(Q)$ is the normal gravity computed at point Q on the *Telluroid* (the best analytical representation of the Earth's Surface) corresponding to P and $\delta g_{Surface\ masses}$ denotes the gravity attraction for all surface masses as described below. Note that the usual Bouguer plate effect is implicitly replaced here by the effect of a global spherical shell at each point P.

The term $\delta g_{Surface\ masses}$ produced by the surface masses below and above sea level was thus computed in spherical geometry at 1'x1' resolution using the ETOPO1 ice surface and bedrock models provided by the National Oceanic and Atmospheric Administration (NOAA) (Amante and Eakins, 2009) and taking into account the continents, oceans and the precise characteristics (boundaries and densities) of major lakes, inland seas, polar ice caps and shelves and land areas below sea level. The resulting global gravity effect computed from the spherical harmonic synthesis/analysis of the (orthometric) elevation data given in tables 1 and 2 is shown in fig. 3. As done for the surface masses, we also derived the spherical harmonic gravity coefficients for the compensation of all relief components for the Airy-Heiskanen isostatic model (see fig. 2) with a constant compensation depth T_c (here arbitrarily fixed to 30km). We thus produced global correction grids (1'x1') for both surface masses and isostatic effects computed at the Earth's surface to produce the final maps of complete spherical Bouguer and isostatic anomalies. To keep the information contained in the original data sets, all computations were made up to degree and order 10800.

The gravity information given in all gravity anomaly maps (Bouguer, isostatic and surface free-air) is derived from the EGM2008 geopotential model (Pavlis et al., 2008) / DTU10 gravity field (Andersen, 2010). The surface free-air gravity anomaly was computed at the Earth's surface in the context of Molodensky theory (Heiskanen and Moritz, 1967) and includes corrections for the mass of the atmosphere. All gravity anomaly maps and grids were computed at the Earth's surface (lower limit of the atmosphere) with a 1'x1' resolution. The reference density used for the Bouguer and isostatic anomaly maps is 2670 kg/m³.

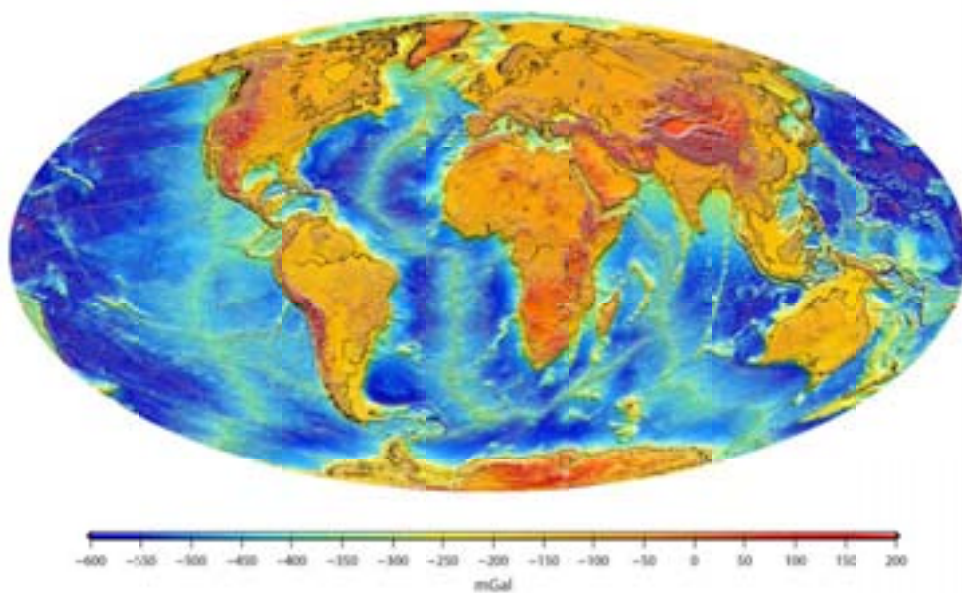


Fig. 3. Spherical gravity attraction produced by surface masses considered from the ETOPO1 Global Relief model in the computation of Bouguer and isostatic anomalies. It corresponds to the gravity contribution (in mGal) of all land topography, ocean bathymetry, lakes, inland seas, ice caps and ice shelves (fig.1 and tables 1 and 2) computed in spherical geometry at the Earth's surface (base of the atmosphere). Densities used here are 2670 kg/m³ (crust), 1027 kg/m³ (ocean water), 1000 kg/m³ (lake and inland sea water), 917 kg/m³ (ice).

Data sources

Gravity field data

The gravity information used in this release 1.0 is derived from the Earth Geopotential Model EGM2008 developed in spherical harmonics and released up to degree 2160 (with some terms up to degree and order 2190) by the National Geospatial-Intelligence Agency (NGA) (Pavlis et al., 2008). The EGM2008 model includes surface gravity measurements (from land, marine or airborne surveys), satellite altimetry and satellite gravimetry (GRACE mission) measurements. Updated information on the Arctic gravity field provided by the Technical University of Denmark (Andersen, 2010) and included in the DTU10 global gravity field model (1'x1' resolution) has been included (see referenced website for more details and technical specifications on EGM2008 and DTU10 gravity fields).

Elevation data

Elevation data (i.e. topography and bathymetry) is from the 1'x1' ETOPO1 Global Relief model. Ice caps are derived from the ice surface and bedrock ETOPO1 models (see Amante and Eakins, 2009 and referenced website for more details and technical specifications).

Lakes and inland seas

Lake features were extracted from the ILEC World Lake Database (see referenced website for more details and technical specifications). The lake boundaries were sampled through a polynomial interpolation of points from the SRTM Digital Elevation Model.

Land	Above sea level: all ; Below sea level: Chott Algeria-Tunisia, Quattara, Death Valley, Netherlands (part), Turfan	ETOPO1
Oceans	All	ETOPO1
Closed seas	Aral sea, Caspian sea, Dead sea	ETOPO1
Lakes	See details in table 2	ILEC, SRTM
Ice caps	Greenland, Antarctica	ETOPO1
Ice shelves	Ross, Ronne Filchner, Larsen and Amery	ETOPO1

Table 1: Sources of elevation data taken into account

Africa	Nyasa (Malawi), Tanganyika, Victoria
Asia	Baikal, Balkach, Ladoga, Tiberiade*, Yssyk-Koul*
Europe	Constance*, Leman, Onego
North America	Bear lake*, Erie, Huron, Michigan, Ontario, Salton Sea*, Slaves*, Superior, Winnipeg
South America	Maracaibo*, Salto Grande, Titicaca
Oceania	Eyre

*Not in ILEC Data Base

Table 2: List of lakes taken into account

Densities

Crustal rock density : 2670 kg/m³
Mantle rock density : 3270 kg/m³
Ocean water density : 1027 kg/m³
Fresh water density : 1000 kg/m³
Ice density : 917 kg/m³

Map information

Coverage area : global (-180° to 180° ; -90° to 90°)
Mercator map projection
WGS84 ellipsoid
Equatorial scale : 1/50,000,000
North & South poles (60° to 90°): Polar stereographic projection

Geodetic Reference System (GRS80)

$\gamma_e=9.7803267715 \text{ m.s}^{-2}$
 $\gamma_p=9.8321863685 \text{ m.s}^{-2}$
 $a=6378137 \text{ m}$
 $b=6356752.3141 \text{ m}$
 $e^2=0.00669438002290$
 $f=0.00335281068118$

Acknowledgments : This work has been supported by the Centre National d'Etudes Spatiales (CNES), the Institut de Recherche pour le Développement (IRD), the Institut National des Sciences de l'Univers (INSU), the Institut National de l'Information Géographique et Forestière (IGN) and the Bureau de Recherches Géologiques et Minières (BRGM). We thank the International Association of Geodesy (IAG) and the United Nations Educational, Scientific and Cultural Organization (UNESCO) for their support. We thank the external and internal review committees for their constructive comments and A.-M. Cousin, N. Lestieu from Obs. Midi-Pyrénées (Toulouse), C. Cardenas from CGMW (Paris) and the Secteur Cartographie of IRD (Bondy) for their technical assistance. All maps have been generated at BGI using the Generic Mapping Tool (GMT) freeware (Wessel and Smith, 1991; 1998; <http://gmt.soest.hawaii.edu>). The maps are co-edited by CGMW-BGI-CNES-IRD and printed by IGN France.

References

- Amante, C., Eakins, B.W., 2009. ETOPO1: 1 arc-minute global relief model: procedures, data sources and analysis. *NOAA Tech. Mem. NESDIS NGDC24*, Boulder(Co).
- Andersen, O., 2010. The DTU10 Global Gravity field and mean sea surface – improvements in the Arctic. *2nd IGFS meeting*, Fairbanks, Alaska, Sept. 2010.
- Balmino, G., Vales, N., Bonvalot, S. and Briais, A., 2011. Spherical harmonic modeling to ultra-high degree of Bouguer and isostatic anomalies. *Journal of Geodesy (Published online 10 december 2011)*. DOI 10.1007/s00190-011-0533-4.
- Featherstone, W.E., Dentith, M.C., 1997. A geodetic approach to gravity data reduction for geophysics. *Computers & Geosc.* Vol. 23, No. 10, pp. 1063-1070, 1997.
- Hackney R.I., Featherstone WE. Geodetic versus geophysical perspectives of the 'gravity anomaly'. *Geophysical Journal Int.*,154 (1): 35-43 Jul 2003.
- Heiskanen, W.A., and Moritz, H., 1967. Physical Geodesy. W.H. Freeman & Co., San Francisco and London, 364p.
- Hinze, W. J., Aiken, C., Brozena, J., Coakley, B., Oater, D., Flanagan, G., Forsberg, R., Hildebrand, T., Keller, G. R., Kellogg, J., 2005, New standards for reducing gravity data: The North American gravity database. *Geophysics*, 70, J25–J32.
- Kuhn, M., Featherstone, W.E., Kirby, J.F., 2009. Complete spherical Bouguer gravity anomalies over Australia. *Australian Journal of Earth Sciences*, 56: 213-223.
- Li, X., Götz, H.J. Ellipsoid, geoid, gravity, geodesy and geophysics. *Geophysics*,66 (6): 1660-1668, Dec. 2001.
- NGA (2008) Gravity station data format and anomaly computations. *Technical Report, Geospatial Sciences Division*, St Louis (Mo).
- Pavlis, N.K., Holmes S.A., Kenyon S.C., Factor J.K., 2008. An Earth Gravitational Model to degree 2160: EGM2008. *General Assembly of the European Geosciences Union*, Vienna, Austria, April 13-18, 2008.
- Wessel, P., and Smith, W. H. F., 1991. Free software helps map and display data, *EOS Trans. Amer. Geophys. U.*, vol. 72 (41), pp. 441, 445-446, 1991.
- Wessel, P., and Smith, W. H. F., 1998. New, improved version of Generic Mapping Tools released, *EOS Trans. Amer. Geophys. U.*, vol. 79 (47), pp. 579, 1998.

Websites

- <http://bgi.omp.obs-mip.fr> : BGI - Bureau Gravimétrique International
- <http://www.cgmw.org> : CGMW - Commission for the Geological Map of the World
- <http://earth-info.nga.mil/GandG/wgs84/gravitymod/egm2008> : NGA - EGM 2008 Geopotential Model
- http://www.space.dtu.dk/English/Research/Scientific_data_and_models : DTU National Space Institute - DTU10 Global marine gravity field
- <http://www.ngdc.noaa.gov/mgg/global> : NOAA - ETOPO1 Global Relief model
- <http://wldb.ilec.or.jp> : ILEC - World Lake Database


Citation for this map and corresponding digital products:

Bonvalot, S., Balmino, G., Briais, A., Kuhn, M., Peyrefitte, A., Vales N. et al., 2012. World Gravity Map. Bureau Gravimétrique International (BGI), map, CGMW-BGI-CNES-IRD Ed., Paris.

MAP 1 / CARTE 1

COMPLETE SPHERICAL BOUGUER ANOMALY

ANOMALIE DE BOUGUER SPHERIQUE COMPLETE



MAP 3 / CARTE 3
 FREE-AIR ANOMALY ON THE EARTH'S SURFACE
 ANOMALIE A L'AIR LIBRE SUR LA SURFACE TERRESTRE

